



TRAFFIC SAFETY AND SIGNAGE COMMITTEE
Monday, January 9, 2023 @ 2:00pm

305 SW A Street – City Council Chambers

Agenda

NEW BUSINESS:

CRM22-000030

Hannah Carter, hcarter@bentonvillear.com

Request to close roads related to the Bentonville Half Marathon, April 1, 2023, 7am to 11am. Closure - NE A, Central to NE 2; Main, Central to NE 2; NW 2nd, NW A To NE A (map attached)

CRM22-000031

Jason Thomas, ultrarunner100_24@yahoo.com

Request closure of Bright Road on April 15, 2023, from 8am to 9am (map attached).

CRM22-000032

Samuel Slaton, sslaton@thadenschool.org

Phase 1 - Request to install a Crosswalk at Main and 8th Street temporarily. Phase 2 – Request to add planters at 8th and SW A Streets to delineate the Crepes & Heroes parking lot. This will require a Street Closure on a Sundays between 7am-12pm to implement.

See attachment sent separately: Tactical Urbanism Intervention Proposal for Bentonville TSSC (2023)

CRM22-000034

Nacith Campos, nacithbrighthaorizons@gmail.com

Request “No Parking” Signs for the median (island) at SE E Court due to neighbors using as storage for old cars and trailers.

MISCELLEAOUS:

Next Meeting: February 6, 2023 at 2:00pm



Traffic, Signage and Safety Agenda Request Form

Committee Meetings: First Monday of Each Month

City Contact: Tracy Billings

tbillings@bentonvillear.com

(479)696-0229

Name: Hannah Carter

Email: hcarter@bentonvillear.com

Address: 215 SW A

Phone Number: 479-271-3395



Temporary Street Closure Request: Reason or Name of Event, Dates & Times of Closure and Map of the Detour/Closure required.

*Prior to submitting application contact:

Capt. JustinThompson @ (479)271-3178 or Lt. Luke Rosebaugh @ (479)418-8610

Requires 90 days notice prior to the event date

Bentonville Parks & Recreation is requesting course approval for the 2022 Run Bentonville Half Marathon taking place on April 1, 2023 from 7:00am-11:00am. The route has been adjusted to accommodate many changes due to planned and current construction projects. Please find attached a list of road closures needed and race course map for the 2022 race for approval. Our team has been working with police, fire, and transportation departments to find the safest route for our participants that minimizes, to our best ability, the impact on local traffic.



Traffic Calming Request: Signals, Signage, Trails and Crosswalks

*May require neighbor notifications

May require traffic study and/or neighbor notifications

Find more information concerning Run Rules/Traffic Calming on the TRANSPORTATION PAGE @ bentonvillear.com

Applicant Signature: Hannah E Carter

Date: 12/9/2022

2023 Run Bentonville Half Marathon

Today we are requesting permission to close the below listed roads starting at 6:00 am on Friday, March 31, 2023 for the Run Bentonville Half Marathon. In addition, Parks and Recreation requests permission to close parking spaces on the Downtown Square, Central and Main at 5:00pm on Friday, March 31. Temporary signs stating all vehicles must be removed by midnight will be set out for those parking spaces on Friday, March 31 at 5:00 am. Roads will be reopened by 1:00pm on Saturday, April 1.

Close NE A Street from Central to NE 2nd

Close Main from Central to NE 2nd

Close NW 2nd Street at NW A to NE A Street

Below is the timeline for additional road closures starting for Saturday.

Saturday, April 1

- 12:00am** All parking spaces on square vacated (signs provided)
All parking spaces on Main Street are vacated (signs provided)
All parking spaces on Central are vacated (signs provided)
- 4:00am** Close 2nd Street at NW A to NE A Street (square and flying fish area)
Close all Main Street to NE 3rd (5k Start Line)
- 5:00am** Close Central at SW A Street to NE E Street
Close 1 lane of northbound traffic on Walton Blvd
- 6:00am** Close Central to NE J
- 6:30am** Close Main to NE 5th Street
Close NE 3rd from NE B to Main
- 6:45am** Close J Street from Central to Tiger
Close all John Deshields and MLK
Close SE 5th St from MLK to SE E
Close SE E from SE 5th to SE 6th
Close SE 6th from SE E to Main Street
Close SW 6th from Main St to SW D
Close SW D from SW 6th to SW 3rd
Close SW 3rd from SW D to SW E
Close SW E from SW 3rd to SW 5th
Close SW 5th from SW E to SW F

Close SW F from SW 5th to NW 5th St
Close Bella Vista Rd from NW 5th to NW 15th
Close NW 15th from Bella Vista Rd to N Walton

7:00am **5K and Half Marathon begin**

****Course is mostly the same as previous years with a couple of exceptions. Feedback from the PD/FD preferred to keep race course off of where Central and J for a second time (as was the case in 2022), so permission has been obtained to utilize SE 5th St for the race course. There are also some slight adjustments by SW D and SW E St (by request of residents along those roads).**

August 4, 2022

Bentonville Parks & Recreation
Attn: Hannah Carter
215 SW A St
Bentonville, AR 72712

Mrs. Carter,

Bentonville Parks & Recreation has permission to utilize the section of 5th Street from Central Avenue to J Street during the Run Bentonville Half Marathon on April 1, 2023. It is my understanding that this section of the road will be closed from approximately 6:45am – 9:00am. Please be advised that Bentonville Parks & Recreation will be responsible for setting up safety measures along the course and removing upon completion. Bentonville Parks & Recreation should leave that section of road in the same condition as before the race and if any damage occurs to landscaping or signage, Bentonville Parks & Recreation is responsible for replacing.

Sincerely,

Brian Hooper
VP, Real Estate
Walmart US

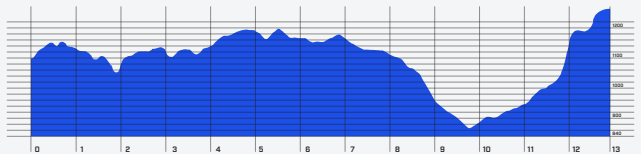


RUN BENTONVILLE HALF MARATHON

EST. 2011



HALF MARATHON RACE ELEVATION



- START/FINISH LINE
- HYDRATION STATION
- RACE DIRECTION
- RESTROOMS
- MILE MARKER
- CLIF BAR GEL ZONE
- AID STATION
- PARKS

DISTANCE (MILES)



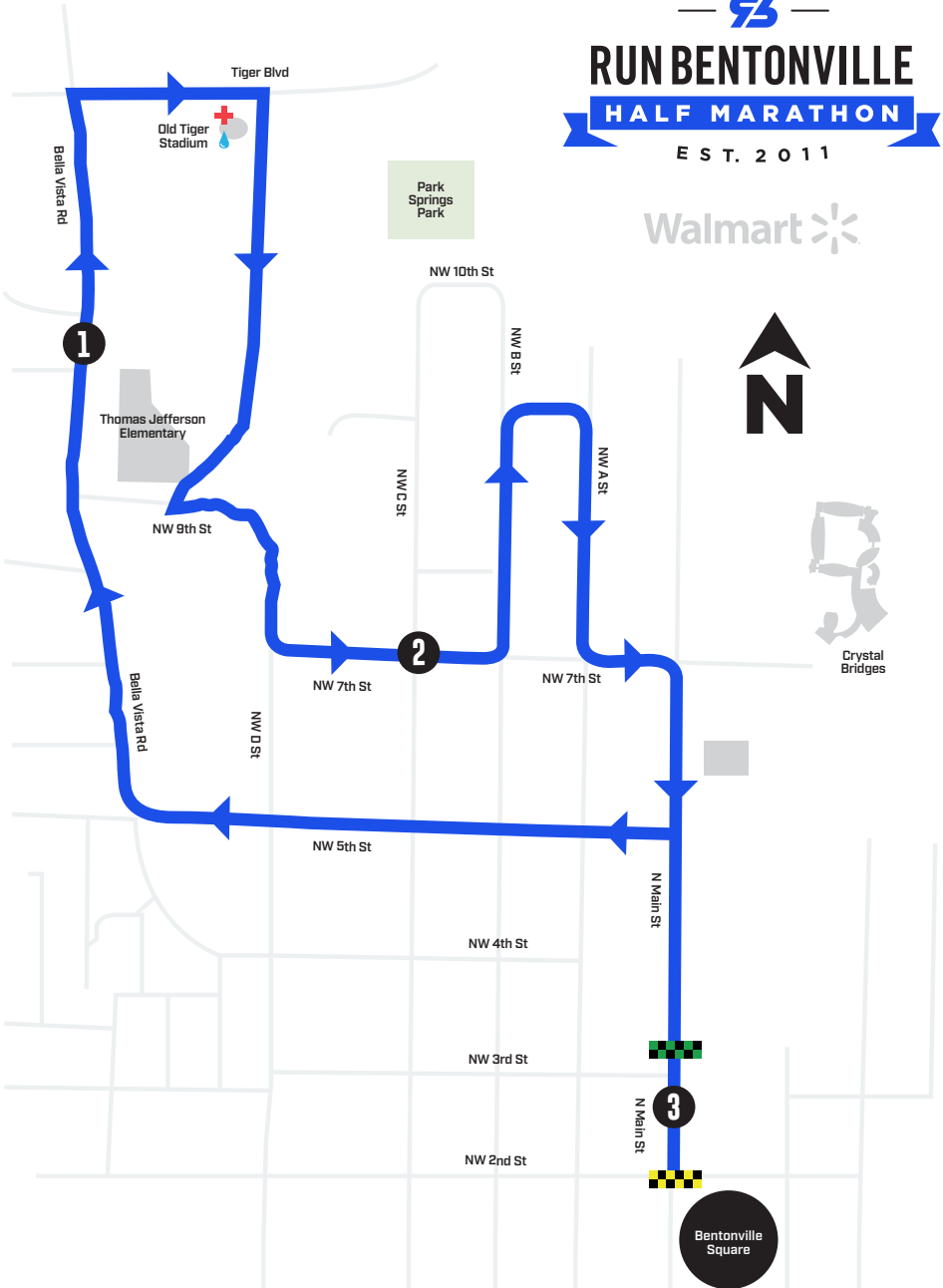
RUN BENTONVILLE

HALF MARATHON

EST. 2011



Crystal Bridges



5K RUN MAP KEY



5K START



5K MILE MARKERS



PARKS



AID STATION



5K FINISH



5K RACE ROUTE



LANDMARKS



HYDRATION STATION



Traffic and Signage Committee Neighborhood Traffic Management Request Form

The Committee Meets the First Monday of Every Month at 2 p.m. (Unless a Holiday)
at the Community Development Building, 305 SW A St. in the Planning Com. Chambers

Send form to Beverly Shepherd at bshepherd@bentonville.com
For any other information contact, Beverly at 479-271-3131

Name: Jason Thomas Home Phone: 479-366-1259
Address: 21740 S Hwy 112, Springdale, AR 72762 Work Phone: _____
E-mail: ultrarunner100_24@yahoo.com

Reason for application to agenda:

- Signage or traffic calming (Must have 3 signatures)
- Temporary Street Closure (Include Map showing the location of the closure, all signage and any applicable info.)
- Other

For Temporary Street Closures for Special Events: (prior to application)

Contact:

CPT Ray Shastid phone: (479) 271-3180
Lt. Luke Rosebaugh phone: (479) 418-8610
email: Luke.Rosebaugh@bentonville.arkansas.gov

Please see **RUN RULES** located on the Transportation Page
@ www.bentonville.com

Describe the issue or problem and what you are requesting:

Requesting a closure of Bright road from 8-9am on
April 15, 2023 for the Jackrabbit 5k.

Illustration or Photo (Attach to Application If Necessary)

See course map. Same course as before.

DocuSigned by:

Jason Thomas

Nov 14, 2022 | 7:39 AM PST

3387DF4A300E460...

Applicant Signature	Date	Chair Signature	Date
----------------------------	-------------	------------------------	-------------

NOTE: If you are requesting street signage or other measures used to slow or reduce traffic on a neighborhood street, three (3) additional signatures are needed to submit the application.

Neighborhood Resident Signature	Date	Address
--	-------------	----------------

Neighborhood Resident Signature	Date	Address
--	-------------	----------------

Neighborhood Resident Signature	Date	Address
--	-------------	----------------

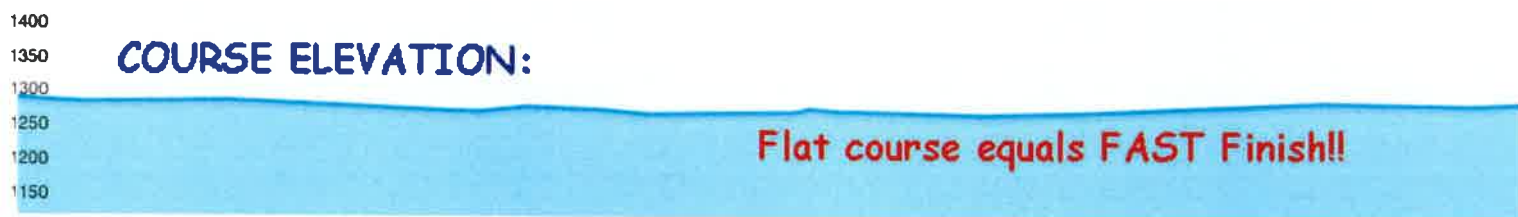
**3rd Annual
JACKRABBIT 5K
& Bunny Hop 1/2 Mile Fun Walk**

April 11, 2015



The course is, for the most part, an "out and back" course that begins and ends at the Flagstone Church of Christ.

This course is **FLAT, FAST, and FUN!!**





Traffic, Signage and Safety Agenda Request Form

Committee Meetings: First Monday of Each Month

City Contact: Tracy Billings

tbillings@bentonvillear.com

(479)696-0229

Name: Sam Slaton (on behalf of Thaden School)

Email: sslaton@thadenschool.org

Address: 306 SW 11th Street, Bentonville, AR 72712

Phone Number: 501-831-5389

Temporary Street Closure Request: Reason or Name of Event, Dates & Times of Closure and Map of the Detour/Closure required.

*Prior to submitting application contact:

Capt. JustinThompson @ (479)271-3178 or Lt. Luke Rosebaugh @ (479)418-8610

Requires 90 days notice prior to the event date

Traffic Calming Request: Signals, Signage, Trails and Crosswalks

*May require neighbor notifications

May require traffic study and/or neighbor notifications

The intersection at 8th and Main Street is dangerous for pedestrians and cyclists. Lt. Rosebaugh, Commander of the Bentonville Police Department Bomb Squad, stated that “the intersection has always been a problem.” As a majority of the Thaden School population, including kids in grades 6th-12th, use this intersection frequently, we want to make it safer. We are proposing a two-phase plan to make the environment safer for people walking, biking, and driving. In phase one we want to install a crosswalk that is connected to a mural to pay homage to the Bentonville Arts District. In phase two, we plan to install temporary tire planters to delineate the Heroes and Crepes Paulette parking lot from 8th St. while maintaining a designated entrance and exit which would control traffic flow. We have gained the support of the Bentonville Fire and Police Departments and the local business owners who stated that we can place the planters on private property. We are requesting a temporary street closure on a Sunday in January or February from 7am-12pm to implement our temporary tactical urbanism intervention to make this intersection safe as we wait for the 8th St. expansion. Please reference the supplemental materials.

Find more information concerning Run Rules/Traffic Calming on the TRANSPORTATION PAGE @ bentonvillear.com

Applicant Signature: Sam Slaton

Date: 12-19-2022



Traffic, Signage and Safety Agenda Request Form
Committee Meetings: First Monday of Each Month

City Contact: Tracy Billings
tbillings@bentonvillear.com
(479)696-0229

nacithbrighthorizons@gmail.com

Name: Nacith campos

Email: _____

Address: 821 SE E CT Bentonville AR 72712 Phone Number: 479-403-2016

Temporary Street Closure Request: Reason or Name of Event, Dates & Times of Closure and Map of the Detour/Closure required.

*Prior to submitting application contact:
Capt. JustinThompson @ (479)271-3178 or Lt. Luke Rosebaugh @ (479)418-8610

Requires 90 days notice prior to the event date

Perfers phone call!

Traffic Calming Request: Signals, Signage, Trails and Crosswalks
*May require neighbor notifications

May require traffic study and/or neighbor notifications

Hello, my name is Nacith campos and I would like to request some no parking signs for my neighborhood we have a round off house in the middle there is grass where cars like to park. And it's just getting out of hand now there is more than just one car parked there but 4 or more cars parked there has been a car parked out there on the grass about 3 weeks now

Find more information concerning Run Rules/Traffic Calming on the TRANSPORTATION PAGE @ bentonvillear.com

Applicant Signature: Nacith campos

Date: DEC 6th, 2022