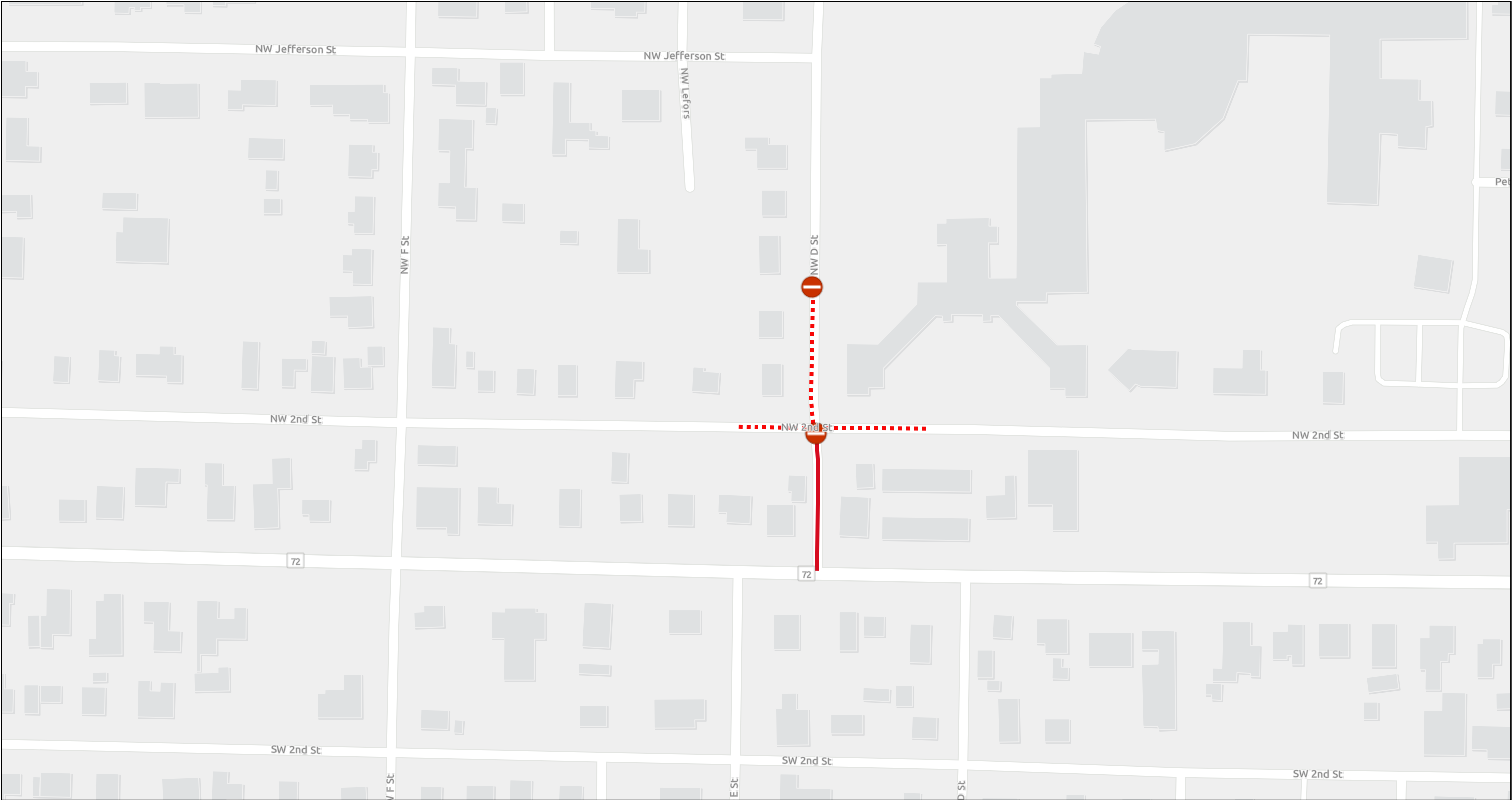



# NW 2nd St and NW D St




8/26/2024, 10:51:21 AM

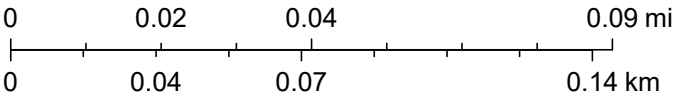
 RoadClosures\_9608

RoadClosures\_5579

 Lane Closure, Construction

 Full Closure, Construction

1:2,257



Esri Community Maps Contributors, Arkansas GIS Office, Missouri Dept. of Conservation, Missouri DNR, Texas Parks & Wildlife, © OpenStreetMap, Microsoft, Esri, TomTom, Garmin, SafeGraph, GeoTechnologies, Inc, METI/NASA, USGS, EPA, NPS, US Census Bureau,

City of Bentonville Transportation Division

Esri Community Maps Contributors, Arkansas GIS Office, Missouri Dept. of Conservation, Missouri DNR, Texas Parks & Wildlife, © OpenStreetMap, Microsoft, Esri, TomTom, Garmin, SafeGraph, GeoTechnologies, Inc, METI/NASA, USGS, EPA, NPS, US Census Bureau, USDA, USFWS | Esri Community Maps